



Sustainable Development and Planning III

VOLUME 1



WIT PRESS

EDITORS
A. Kungolas,
C.A. Brebbia &
E. Beriatos

Sustainable Development and Planning III

VOLUME 1

Volume 102 of the WIT Transactions on Ecology and the Environment

The increasing urbanisation of the world, coupled with the global issues of environmental pollution, resources shortage and economic restructuring, demand that we make our cities places worth living in. However, problems of environmental management and planning are not restricted to urban areas. Environments such as rural areas, forests, coastal regions and mountains face their own problems that require urgent solutions in order to avoid irreversible damage. The use of modern technologies in planning gives us new potential to monitor and prevent environmental degradation.

With papers presented at the 3rd International Conference on Sustainable Development and Planning, this book addresses the subjects of sustainable development and regional planning in an integrated way keeping in mind that present generations have to find the appropriate way to satisfy their needs without compromising the ability of future generations. It has become apparent that planners, environmentalists, architects, engineers, policy makers and economists have to work together in order to ensure that sustainable development and planning can be achieved. The increase in spatial problems that can be seen in many countries has led to planning crises. Planning problems are often connected with uneven development, deterioration of the quality of urban life and environmental pollution.

Titles of related interest:

Energy and Sustainability

Editors: C. A. BREBBIA & V. POPOV

WIT Transactions on Ecology and the Environment

ISBN: 978-1-84564-082-8 2007 apx 400pp

Sustainable Tourism II

Editors: F. D. PINEDA & C. A. BREBBIA

WIT Transactions on Ecology and the Environment

ISBN: 1-84564-044-6 2006 384pp

The Sustainable City IV

Urban Regeneration and Sustainability

Editors: Ü. MANDER, C. A. BREBBIA & E. TIEZZI

WIT Transactions on Ecology and the Environment

ISBN: 1-84564-040-3 2006 848p

ISBN: 978-1-84564-069-9 (Volume 1)

ISBN: 978-1-84564-102-3 (Volume 2)

ISBN: 978-1-84564-103-0 (Set)

ISSN: 1746-448X (print)

ISSN: 1743-3541 (on-line)



WITPRESS

Email: witpress@witpress.com

www.witpress.com

ISBN 978-1-84564-069-9



9 781845 640699

Sustainable Development and Planning III

Volume 1

WIT*PRESS*

WIT Press publishes leading books in Science and Technology.
Visit our website for new and current list of titles.
www.witpress.com

WIT*eLibrary*

Home of the Transactions of the Wessex Institute.
Papers presented at Sustainable Development are archived in the
WIT eLibrary in volume 102 of WIT Transactions on
Ecology and the Environment (ISSN 1743-3541).
The WIT eLibrary provides the international scientific community with immediate and
permanent access to individual papers presented at WIT conferences.
Visit the WIT eLibrary at www.witpress.com.

THIRD INTERNATIONAL CONFERENCE ON
SUSTAINABLE DEVELOPMENT AND PLANNING

SUSTAINABLE DEVELOPMENT III

HONORARY CHAIRMAN

E. Beriatos

University of Thessaly, Greece

CONFERENCE CHAIRMEN

A. Kungolos

University of Thessaly, Greece

C. A. Brebbia

Wessex Institute of Technology, UK

INTERNATIONAL SCIENTIFIC ADVISORY COMMITTEE

M. Andretta	O. G. Christopoulou	E. Larcán
S. Basbas	V. Ferrara	F. C. B. Mascarenhas
R. Baumgartner	A. Gospodini	R. Mosetti
R. Brandtweiner	R. Jordan	V. Pappas
S. D. Brody	E. Koutseris	J. H. R. van Duin

Organised by

*Wessex Institute of Technology, UK,
University of Thessaly, Greece*

Sponsored by

*WIT Transactions on The Built Environment
The ASCE UK International Group*

WIT Transactions on Ecology and the Environment

Transactions Editor

Carlos Brebbia
Wessex Institute of Technology
Ashurst Lodge, Ashurst
Southampton SO40 7AA, UK
Email: carlos@wessex.ac.uk

Editorial Board

Y N Abouseiman
University of Oklahoma
USA

D Almorza Gomar
University of Cadiz
Spain

M Andretta
Montecatini
Italy

J G Bartzis
Institute of Nuclear Technology
Greece

J Boarder
Cartref Consulting Systems
UK

H Boileau
ESIGEC
France

A H-D Cheng
University of Mississippi
USA

A Cieslak
Technical University of Lodz
Poland

M da Conceicao Cunha
University of Coimbra
Portugal

A B de Almeida
Instituto Superior Tecnico
Portugal

C Dowlen
South Bank University
UK

J P du Plessis
University of Stellenbosch
South Africa

D Elms
University of Canterbury
New Zealand

A Aldama
IMTA
Mexico

A M Amer
Cairo University
Egypt

J M Baldasano
Universitat Politecnica de Catalunya
Spain

A Bejan
Duke University
USA

B Bobee
Institut National de la Recherche Scientifique
Canada

C A Borrego
University of Aveiro
Portugal

C-L Chiu
University of Pittsburgh
USA

W Czyczula
Krakow University of Technology
Poland

M Davis
Temple University
USA

K Dorow
Pacific Northwest National Laboratory
USA

R Duffell
University of Hertfordshire
UK

A Ebel
University of Cologne
Germany

D M Elsom
Oxford Brookes University
UK

J W Everett
Rowan University
USA

D M Fraser
University of Cape Town
South Africa

N Georgantzis
Universitat Jaume I
Spain

K G Goulias
Pennsylvania State University
USA

C Hanke
Danish Technical University
Denmark

S Heslop
University of Bristol
UK

W F Huebner
Southwest Research Institute
USA

D Kaliampakos
National Technical University of Athens
Greece

H Kawashima
The University of Tokyo
Japan

D Kirkland
Nicholas Grimshaw & Partners Ltd
UK

J G Kretzschmar
VITO
Belgium

A Lebedev
Moscow State University
Russia

K-C Lin
University of New Brunswick
Canada

T Lyons
Murdoch University
Australia

N Marchettini
University of Siena
Italy

J F Martin-Duque
Universidad Complutense
Spain

C A Mitchell
The University of Sydney
Australia

R Olsen
Camp Dresser & McKee Inc.
USA

R A Falconer
Cardiff University
UK

G Gambolati
Universita di Padova
Italy

F Gomez
Universidad Politecnica de Valencia
Spain

W E Grant
Texas A & M University
USA

A H Hendrickx
Free University of Brussels
Belgium

I Hideaki
Nagoya University
Japan

W Hutchinson
Edith Cowan University
Australia

K L Katsifarakis
Aristotle University of Thessaloniki
Greece

B A Kazimee
Washington State University
USA

D Koga
Saga University
Japan

B S Larsen
Technical University of Denmark
Denmark

D Lewis
Mississippi State University
USA

J W S Longhurst
University of the West of England
UK

Ü Mander
University of Tartu
Estonia

J D M Marsh
Griffith University
Australia

K McManis
University of New Orleans
USA

M B Neace
Mercer University
USA

R O'Neill
Oak Ridge National Laboratory
USA

K Onishi
Ibaraki University
Japan

G Passerini
Universita delle Marche
Italy

M F Platzer
Naval Postgraduate School
USA

H Power
University of Nottingham
UK

Y A Pykh
Russian Academy of Sciences
Russia

A C Rodrigues
Universidade Nova de Lisboa
Portugal

J L Rubio
Centro de Investigaciones sobre Desertificacion
Spain

R San Jose
Technical University of Madrid
Spain

H Sozer
Illinois Institute of Technology
USA

E Tiezzi
University of Siena
Italy

S G Tushinski
Moscow State University
Russia

R van Duin
Delft University of Technology
Netherlands

Y Villacampa Esteve
Universidad de Alicante
Spain

J Park
Seoul National University
Korea

B C Patten
University of Georgia
USA

V Popov
Wessex Institute of Technology
UK

M R I Purvis
University of Portsmouth
UK

A D Rey
McGill University
Canada

R Rosset
Laboratoire d'Aerologie
France

S G Saad
American University in Cairo
Egypt

J J Sharp
Memorial University of Newfoundland
Canada

I V Stangeeva
St Petersburg University
Russia

T Tirabassi
Institute FISBAT-CNR
Italy

J-L Uso
Universitat Jaume I
Spain

A Viguri
Universitat Jaume I
Spain

G Walters
University of Exeter
UK

Sustainable Development and Planning III

Volume 1

EDITORS

A. Kungolos

University of Thessaly, Greece

C. A. Brebbia

Wessex Institute of Technology, UK

E. Beriatos

University of Thessaly, Greece

WITPRESS Southampton, Boston



Editors:

A. Kungolos

University of Thessaly, Greece

C. A. Brebbia

Wessex Institute of Technology, UK

E. Beriatos

University of Thessaly, Greece

Published by

WIT Press

Ashurst Lodge, Ashurst, Southampton, SO40 7AA, UK

Tel: 44 (0) 238 029 3223; Fax: 44 (0) 238 029 2853

E-Mail: witpress@witpress.com

<http://www.witpress.com>

For USA, Canada and Mexico

Computational Mechanics Inc

25 Bridge Street, Billerica, MA 01821, USA

Tel: 978 667 5841; Fax: 978 667 7582

E-Mail: info@compmech.com

<http://www.witpress.com>

British Library Cataloguing-in-Publication Data

A Catalogue record for this book is available
from the British Library

ISBN: 978-1-84564-069-9 (Volume 1)

ISBN: 978-1-84564-102-3 (Volume 2)

ISBN: 978-1-84564-103-0 (Set)

ISSN: 1746-448X (print)

ISSN: 1743-3541 (on-line)

The texts of the papers in this volume were set individually by the authors or under their supervision. Only minor corrections to the text may have been carried out by the publisher.

No responsibility is assumed by the Publisher, the Editors and Authors for any injury and/or damage to persons or property as a matter of products liability, negligence or otherwise, or from any use or operation of any methods, products, instructions or ideas contained in the material herein.

© WIT Press 2007

Printed in Great Britain by Cambridge Printing

All rights reserved. No part of this publication may be reproduced, stored in a retrieval system, or transmitted in any form or by any means, electronic, mechanical, photocopying, recording, or otherwise, without the prior written permission of the Publisher.

PREFACE

This volume contains scientific papers presented at the 3rd International Conference on Sustainable Development and Planning, held in Algarve, Portugal. Previous conferences of the series were held in October 2003 in Skiathos, Greece and in September 2005 in Bologna, Italy. The meetings were organized by the Wessex Institute of Technology, UK and the University of Thessaly, Greece.

The conference addressed the subjects of sustainable development and regional planning in an integrated way keeping in mind that the present generations have to find the appropriate way to satisfy their needs without compromising the ability of future generations. It has become apparent that planners, environmentalists, architects, engineers, policy makers and economists have to work together in order to ensure that sustainable development and planning can be achieved. The increase in spatial problems that can be seen in many countries has led to planning crises. Planning problems are often connected with uneven development, deterioration of the quality of urban life and environmental pollution. The increasing urbanisation of the world coupled with the global issues of environmental pollution, resources shortage and economic restructuring demand that we make our cities places worth living in. However, problems of environmental management and planning are not restricted to urban areas. Environments such as rural areas, forests, coastal regions and mountains face their own problems that require urgent solutions in order to avoid irreversible damage. The use of modern technologies in planning gives us new potential to monitor and prevent environmental degradation.

Effective strategies for management should consider planning and regional development, two closely related disciplines, and emphasise the demand to handle these matters in an integrated way. This conference provided a common forum for all scientists specialising in the range of subjects included within sustainable development and planning.

The scientific topics presented at the Sustainable Development and Planning 2007 meeting included:

- City planning
- Ecosystems analysis, protection and remediation
- Environmental economics
- Environmental impact assessment

- Environmental legislation and policy
- Environmental management
- Regional planning
- Resources management
- Rural development
- Social and cultural issues
- Sustainable tourism
- Transport issues
- Urban landscapes
- Waste management

The success of this series of conferences has led to the launching of the "International Journal of Sustainable Development and Planning" (<http://journals.witpress.com/pages/jsus/>), which is an interdisciplinary publication covering the above subjects amongst others.

The editors would like to thank all the authors for their contributions, as well as the members of the International Scientific Advisory Committee who helped to review the papers.

The Editors,
Algarve, 2007

CONTENTS

(Includes complete contents and author index for volumes 1 & 2)

Volume 1

Section 1: Regional planning

Towards a sustainable spatial planning and development in Greek islands and highlands <i>E. Beriatos</i>	5
Small size metropolitan areas: the case of Patras <i>V. Pappas</i>	13
Integrating ecological infrastructure in regional planning: a methodological case study from the Calgary region of Western Canada <i>M. S. Quinn & M. E. Tyler</i>	23
Planning a sustainable metropolitan area: an integrated management proposal for Tijuana-Rosarito-Tecate, Mexico <i>R. Rojas-Caldelas, R. Venegas-Cardoso, A. Ranfla-Gonzalez & C. Pena-Salmon</i>	33
Well made places: resident satisfaction in New Urban communities <i>G. Sands & L. A. Reese</i>	43
Urban and regional typologies in relation to self-sufficiency strategies <i>A. van Timmeren & L. C. Röling</i>	55
Facilitating land use forecasting in planning agencies <i>G. Pozoukidou</i>	67

Section 4: Environmental impact assessment

Methodological approach for the assessment of technological structure impact and risk <i>G. Genon & E. Brizio</i>	303
Environmental Impact Assessment (EIA) and Strategic Environmental Assessment (SEA): an exploration of synergies through development of a Strategic Environmental Framework (SEF) <i>P. Cole & M. Broderick</i>	313
Evaluation of environmental performance and a way towards sustainability with LCA in the region of North Hungary <i>K. S. Tóth, A. Buday-Malik, T. M. Sípos, Z. István & A. Szilágyi</i>	323
The Sustainable Process Index SPI as an engineer's tool for environmental impact assessment of processes: the sugar industry as a case study <i>G. Gwehenberger & M. Narodoslowsky</i>	333
Assessing the impact of tourism: intellectual and economic struggles and landscape changes on Kihnu island <i>P.-K. Parts & K. Sepp</i>	341
Heavy metal concentrations in sediments of the Capibaribe River Estuary in the Metropolitan Region of Recife, Pernambuco-Brazil <i>S. J. Macedo, H. K. Philippini da Silva, F. M. M. Brayner, M. M. M. B. Duarte & A. M. F. Barbosa</i>	357
Appraising aluminium smelters in small island developing states <i>J. Ram</i>	367
Embodied energy and its impact on architectural decisions <i>H. J. Holtzhausen</i>	377

Section 5: Environmental management

Examining the impact of the built environment on flood losses in Texas <i>S. D. Brody & S. Zahran</i>	389
Environmental monitoring of urban areas by using a remote sensor network <i>V. Ferrara, G. Filice & C. M. Ottavi</i>	399

Environmental performance indicators: key features of some recent proposals <i>R. Langford</i>	409
Comparative analysis of decision-making methodologies used in environmental planning <i>S. Bakopoulou, S. Polyzos & A. Kungolos</i>	419
Monitoring urban development for environmental sustainability in Portugal <i>T. Fidelis</i>	427
An integrated environmental impact analysis of urban land use change: a study in Yungkgang, Taiwan <i>H.-F. Kuo & K.-W. Tsou</i>	437
Old pollution abatement: priority setting <i>J. Tylcer, L. Zenaty, J. Gruntorad & R. Pavlik</i>	447
Modelling of contaminant migration in unsaturated soils <i>G. Siracusa, A. D. La Rosa, L. Musumeci & G. Maiolino</i>	455
Evaluating conflict zones of air pollution in a mid-sized city <i>J. F. G. Mendes & L. T. Silva</i>	467
Web-HIPRE: multiattribute decision support system as a useful tool for water resources management <i>J. Skrzypski & M. Imbierowicz</i>	477
Author Index	487

Volume 2

Section 6: Environmental legislation and policy

Evaluation of current policy about protected areas in Greece <i>O. Christopoulou & E. Kesary</i>	495
The introduction of the sustainability in the procedures regulated for urban planning: the case of the last act on urbanism, territory and landscape in the Valencian Community (Spain) <i>J. L. Miralles i Garcia</i>	505

Evaluating conflict zones of air pollution in a mid-sized city

J. F. G. Mendes & L. T. Silva

Department of Civil Engineering, University of Minho, Portugal

Abstract

The urban argument currently assumes an extreme level of relevance for governments and the society in general, due to the exponential increase of people living in cities and the consequent associated degradation of quality of life. Growth is continuously applying pressures over resources, infrastructures and facilities, affecting negatively the standard of living in cities. In this context, evaluating and monitoring the urban environmental quality has become a main issue, particularly important when considered as a decision-support tool that contributes to more liveable and sustainable cities. Viana do Castelo is a mid-sized city located on the northwest seaside, which undertook the challenge of developing an environmental program leading to the integration in a Healthy Cities European Network. The identification of urban air quality levels and people exposure was considered a priority in this program. The scientific toolbox adopted to develop the studies includes air quality simulation models and a GIS platform. Based on traffic and site physical characteristics, air pollution maps were created and overlaid together with the land-use and population distribution layers. This combination was the basis for the identification of critical zones, both in terms of air quality levels and people exposure to this kind of pollution. Furthermore, the results were used to sort out mitigation measures and priorities, particularly important in a context of limited resources. This paper aims to present the approach, including the theoretical framework, and to discuss the results and their role within the city's quality of life argument.

Keywords: urban air pollution, air pollution modelling.



Evaluating conflict zones of air pollution in a mid-sized city

J.F.G. Mendes¹, L.T. Silva¹

¹*Department of Civil Engineering, University of Minho, Portugal*

Abstract

The urban argument assumes currently an extreme level of relevance for the governments and the society in general, due to the exponential increase of people living in cities and the consequent associated degradation of quality of life growth is continuously applying pressures over resources, infrastructures and facilities, affecting negatively the standard of living in cities. In this context, evaluating and monitoring the urban environmental quality has become a main issue particularly important when considered as a decision-support tool that contributes to more liveable and sustainable cities. Viana do Castelo is a mid-sized city located on the northwest seaside, which undertook the challenge of developing an environmental program leading to the integration in a Healthy Cities European Network. The identification of urban air quality levels and people exposure was considered a priority in this program. The scientific toolbox adopted to develop the studies includes air quality simulation models and a GIS platform. Based on traffic and site physical characteristics, air pollution maps were created and overlaid together with the land-use and population distribution layers. This combination was the basis for the identification of critical zones, both in terms of air quality levels and people exposure to this kind of pollution. Furthermore, the results were used to sort out mitigation measures and priorities, particularly important in a context of limited resources. This paper aims to present the approach, including the theoretical framework, and to discuss the results and their role within the city's quality of life argument.

Keywords: Urban air pollution; Air pollution modelling

1 Introduction

The Project Healthy Cities is, today, a worldwide movement, having on its basis the concept Health for All (HFA) in the year 2000 of the World Organization of Health and the strategies of the Letter of Ottawa which searched a way of testing the application of these principles in a local level.

In 1986 the World Health Organization (WHO) selected eleven cities in order to demonstrate that the new approaches in public health defended by HFA worked in practice. This is how the concept Healthy Cities was born.

Viana do Castelo is a mid-sized city located on the northwest Portuguese seaside, which undertook the challenge of developing an environmental program leading to the integration in a Healthy Cities European Network. Within this program, the identification of urban air pollution levels and people exposure was considered a priority.

In line with most of the EU countries, Portuguese specific legislation requires local government authorities to manage air quality in their areas, with the aim of achieving the objectives laid out in table 1.

Table nº1 – Portuguese annual limit values for the protection of human health [1,2]

Pollutant	Averaging period	Value
Nitrogen dioxide (NO ₂)	Calendar year	40 µg/m ³
Particulate matter (PM ₁₀)	Calendar year	40 µg/m ³
Ozone (O ₃)	8 hours (rolling average)	110 µg/m ³
Benzene (C ₆ H ₆)	Calendar year	5 µg/m ³

The objective of this paper is to evaluate critical air pollution disturbance zones in a mid-sized Portuguese city – Viana do Castelo. The scientific toolbox adopted to develop the studies includes an air pollutants dispersion model and a GIS platform.

Based on traffic data and site physical characteristics, air pollution maps were created and overlaid together with the Portuguese limits values and population distribution layers. This combination was the basis for the identification of air quality levels and people exposure to this kind of pollution.

2 Urban air pollution

Urban air pollution became one of the main factors of degradation of the quality of life in cities. This problem tends to worsen due to the unbalanced development of urban spaces and the significant increase of mobility and road traffic. As a consequence, the total emissions from road traffic have risen significantly, assuming the main responsibility for the disregard of air quality standard [3].

The atmospheric pollutants are emitted from existent sources and, subsequently, transported, dispersed and several times transported in the atmosphere reaching

several receivers through wet deposition (through rainout and washout of the rain and snow) or dry deposition (through the adsorption of particles). In urban environment the typical anthropogenic sources are mainly the road traffic and, when existing, the industrial activity.

The compounds from the exhaust gases of the road vehicles released to the atmosphere create impacts in a different geographical scales and time [4]. Certain compounds possess an immediate and located effect. For instance, a plume of black smoke is instantly unpleasant for people observing it, while at a longtime scale repeated exhibitions to the black smoke of the exhaustion of vehicles can cause, through deposition of particles on the surface of the buildings, the darkening of their facades.

The combustion of hydrocarbon fuel in the air generates mainly carbon dioxide (CO₂) and water (H₂O). However, the combustion engines are not totally efficient, which means that the fuel is not totally burned. In this process the product of the combustion is more complex and could be constituted by hydrocarbons and others organic compounds, carbon monoxide (CO) and particles (PM) that contain carbon and other pollutants. On the other hand, the combustion conditions - high pressures and temperatures - originate partial oxidation of the nitrogen present in the air and in the fuel, forming oxides of nitrogen (mainly nitric oxide and some nitrogen dioxides) conventionally designated by NO_x.

Many of the atmospheric pollutants once emitted from the road vehicles react with the components of the air or react together and form the so-called secondary pollutant [5]. Due to the dispersion effect happened during the reaction, the concentration of the secondary pollutants doesn't usually reach maximum values near to the emission source. The impact can however extend to great areas not confined to the area of the road traffic.

As previously referred, atmospheric pollutants can also result from industrial sources and domestic dispersed sources. In a 1999 study for the United Kingdom [6] the average contribution of the road traffic was determined, as illustrated in the figure 1.

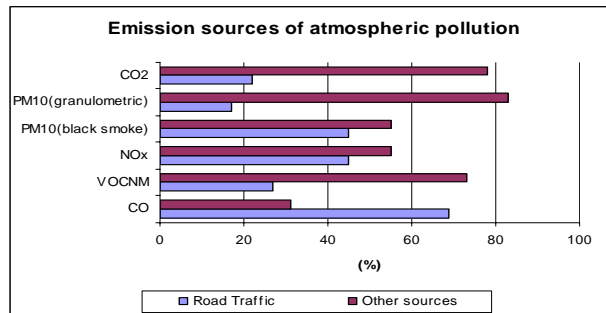


Figure 1: Contribution of the road traffic and other sources for the atmospheric pollution (adapted from [5])

In areas with high flow of heavy traffic, these percentages can be much higher. Inversely, in areas with low or insignificant traffic flow and with other sources such as industries or power generation plants those percentages can locate much below the pointed average to United Kingdom.

Air pollution caused by road traffic is the most often nuisance cited by roadside residents. For existing roads, it is first of all necessary to define the magnitude of the problem. New infrastructure can improve the surrounding area by easing traffic flow on existing roads. Hence the construction of new roads can bring about environmental benefits through a better distribution of traffic flows in the network and the various associated transport systems. The quantitative evaluation of traffic air pollution levels is the basis on which air pollution control policies stand.

Traffic air pollution levels can be evaluated by two different means: measurements and prediction. The measurement method is only feasible when applied to existent situations; the prediction methods are used with advantage from the very start of the planning process to the final detailed design of air pollution abatement measures.

Prediction methods have proved to be very useful and applied in a wide range of air pollution situations. When a calculation method is used, a large number of scenarios can be greeted by introducing different traffic flows, several types of vehicles, variable number of reception points, and air pollution abatement measures designs. By contrast, measurements results give information only about a very limited situation (the specific traffic and meteorological condition at the time the measurements are made).

There are available in the market numerous dispersion models, which constitute an important toolbox in the simulation of the air pollution situation. The model adopted for this research, was developed by CERC in the United Kingdom. This model has been used in over half of the pollution pilot studies carried out recently in UK [7]. It uses a parameterization of the boundary layer physics in terms of boundary layer depth and Monin-Obukhov length and use a skewed-Gaussian concentration profile in convective meteorological conditions. In stable and neutral meteorological conditions the model assumes for the distribution of the concentration profile a Gaussian plume with reflection at ground and inversion layer.

The dispersion model has a methodological processor which uses the input variables, typically day of the year, time of the day, cloud cover, wind speed and temperature, to calculate the parameters for use in the model such as boundary layer depth and Monin-Obukhov length. The model does not take into account anthropogenic heat sources and the effect of the increased roughness in towns and cities.

An additional and important feature of the dispersion model, which makes suitable modelling in urban environment, is the inclusion of the chemistry scheme making possible the calculation of the chemical reaction between nitric oxide, nitrogen dioxide, ozone and volatile organic compounds in the atmosphere.

3 Evaluating critical air pollution disturbances zones in Viana do Castelo

The study undertaken aimed evaluating critical air pollution disturbance zones in the Portuguese city of Viana do Castelo, located on the northwest seaside. This is a mid-sized city, which has a population of 36.544 inhabitants living in an overall area of 37,04 Km². The most remarkable air pollution source is a main road that crosses the city dividing it in two parts.

Based in traffic data and in physical characteristics of the area, horizontal maps of four main pollutants were created: NO₂, C₆H₆, PM₁₀ and O₃. A range of numerical models were used to produce results. The ADMS-Urban model was used for the pollutants dispersion, the Hills model was used to calculate air flow and turbulence over complex terrain, including the effects of variable surface roughness [8] and the COPERT4 [9] based on CORINAIR v.5 [10] was used to estimate traffic emissions.

The dispersion model, which is linked to a GIS (Geographical Information System), has been extensively validated in several works present in the literature [6, 7].

3.1 Calculation of horizontal air pollution maps

The modelling of dispersion of air pollution in built-up urban areas must integrate all the parameters which influence the dispersion, among others, the topography, the site, and meteorological condition like the wind and the heterogeneousness of the atmosphere.

For the sources characterization, and considering that Viana do Castelo is a touristy seaside city, two traffic counting campaigns were carried out, one in winter time and another one in summer time, of which resulted the data for two scenarios. Each campaign included most of the city streets and traffic was counted round-the-clock in a typical week day.

A full survey, including topographic characteristics, location of reception points (points for which the air pollutants are to be calculated), surface roughness and the specification of the emission sources, cross and longitudinal profiles (for canyon roads) was carried out for the whole city.

Taking the data gathered, the model was used to produce horizontal maps of four important urban air pollutants (C₆H₆, NO₂, PM₁₀ and O₃) for winter and summer traffic-scenarios. The following calculation parameters were adopted:

Meteorological conditions: Data supplied by the Portuguese Institute of Meteorology (hourly)

Monin-Obukhov length: 30 m

Surface roughness : 0,5 m

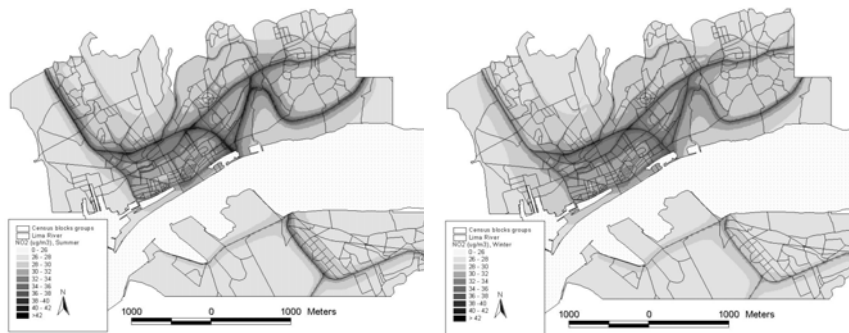
Emissions inventory: database prepared for Viana do Castelo including road sources and industrial sources

Background file: annual average background concentration of NO₂, CO, PM₁₀ and O₃ at background monitoring sites [11]

Average speed: variable

Main and secondary roads were modelled explicitly, as were major point industrial sources. Two single profiles were developed to represent the hourly variation of traffic flows on all the roads for the winter and summer scenario. The maps of the concentrations of the pollutants should be understood as the average situation of the atmospheric pollution i.e. representative maps of one year, winter and summer scenarios.

Figures 2, 3, 4 and 5 shows the NO₂, PM₁₀, O₃ and C₆H₆ maps, respectively, obtained for summer and winter scenario.



(a) summer scenario

(b) winter scenario

Figure 2: Air pollution map, NO₂



(a) summer scenario

(b) winter scenario

Figure 3: Air pollution map, PM₁₀

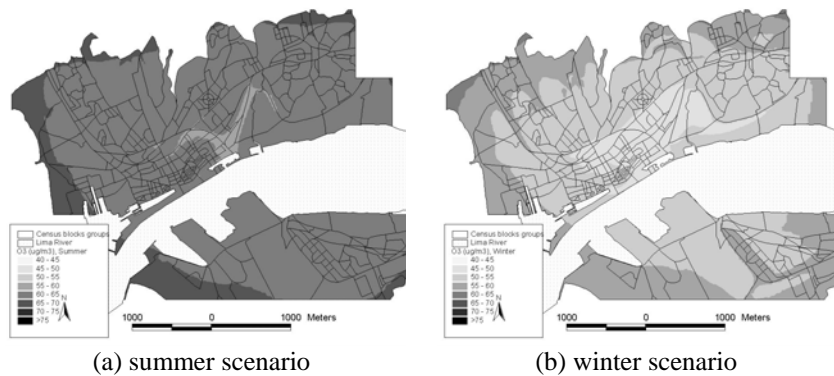


Figure 4: Air pollution map, O3

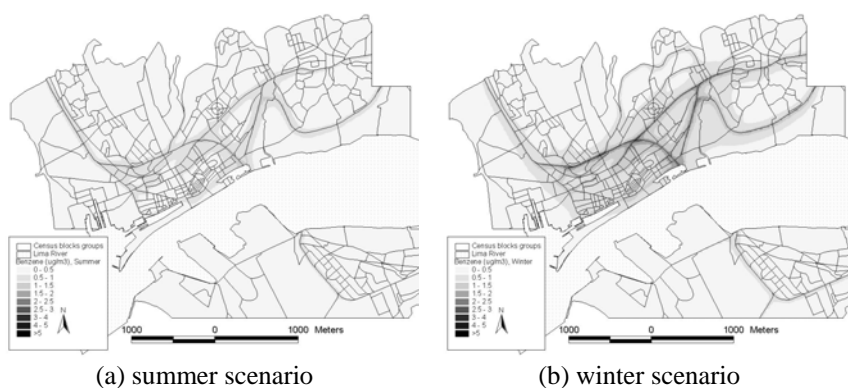


Figure 5: Air pollution map, Benzene

Results presented in Figures 2 to 5 reveal concentrations over de legal limits only for NO₂. For the other pollutants (PM₁₀, C₆H₆ and O₃) values in Viana do Castelo are well below the limits. The following sub-chapters aims to identifying the critical zones, both in terms of air quality levels, based on the pollutant with concentrations over de legal limit (NO₂) and people exposure to this kind of pollution.

3.2 Overlay of air pollution maps on population

The 2001 population data obtained from the Census Bureau CENSO2001 and georeferenced to the smallest geographical spatial unit available – the census block – was stored in a topological GIS coverage and overlaid together with the NO₂ maps in order to find out the percentage of people subjected to relevant ranges of the several species of pollutant. For this purpose, a uniform distribution of the population within the blocks was assumed. The results can be observed in Table 2.

Table 2. Population exposed to NO2

Ranges of NO2 (µg/m3)	Winter scenario		Summer scenario	
	Population	%	Population	%
]0;26]	1601	5,61%	706	2,47%
]26;27]	6051	21,19%	5352	18,74%
]28;29]	6480	22,69%	5975	20,92%
]29;30]	4504	15,77%	5054	17,70%
]30;31]	3851	13,48%	4089	14,32%
]31;32]	2105	7,37%	2781	9,74%
]32;33]	1747	6,12%	1773	6,21%
]33;34]	973	3,41%	1025	3,59%
]34;35]	586	2,05%	724	2,54%
]35;36]	340	1,19%	435	1,52%
]36;37]	191	0,67%	253	0,89%
]37;38]	81	0,28%	209	0,73%
]38;39]	38	0,13%	103	0,36%
]39;40]	10	0,04%	51	0,18%
]40;41]	1	0,00%	27	0,09%
]41;42]	0	0,00%	2	0,01%

3.3 Air pollution criticality zones

At this point, the air pollution maps, may be weighted by the population in order to identify problematic zones.

The index conflict zones of air pollution, denoted C (equation 1), is given by the concentration (µg/m3 NO2) deviation to the legal limit, DL , multiplied by the population living in that zone $PopD$:

$$C = PopD \times DL \quad (1)$$

The use of the deviation to the legal limit instead of the actual concentration (µg/m3 NO2) value is due to the fact that the first considers the Portuguese annual limit values for the protection of human health.

The calculation of the index of conflict zones of air pollution C for the study area, within the GIS environment, resulted in the maps of conflict zones for summer and winter scenarios presented in Figure 6.

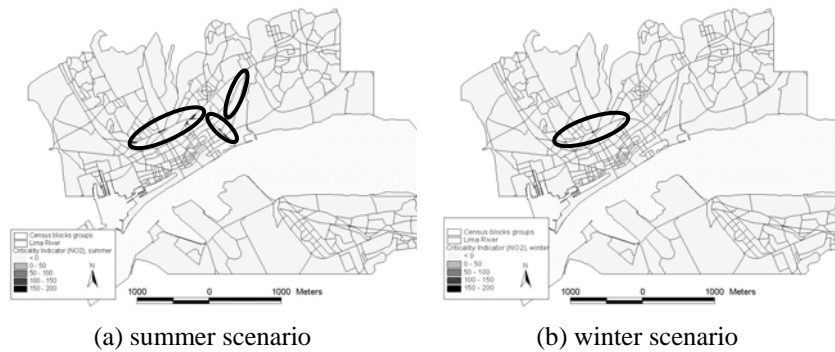


Figure 6: Air pollution map, PM10

4 Discussion and conclusions

The first conclusion revealed from this study is that Viana do Castelo has indeed a good air quality.

Results presented in figures 2 to 5 reveal concentrations over de legal limits only for the NO₂ specie. For the other species (PM₁₀, C₆H₆ and O₃) the concentrations are well below the legal limits. However the same maps show the existence of a ring around the historical downtown where the air pollution levels are substantially superior. This ring includes: Avenida 25 de Abril (east-north), Rua dos Bombeiros Voluntários (north-west), Avenida dos Combatentes (west-south), and Avenida Marginal (south-east).

Inversely, the air quality within the historical center is quite good as it shows values clearly under the limits. This high quality is due to the severe traffic limitations imposed by the municipality in this zone.

Figures 2, 3 and 4 show that the concentrations of PM₁₀, NO₂ and Benzene are higher near the sources, i.e. in the areas adjacent to the roads of heavy traffic. The same doesn't happen with Ozone (Figure 5), a secondary pollutant, where highest concentrations happen far away from the emission sources.

Overall, for the study area and both summer and winter scenarios, less than 1% of the population is exposed to a concentration over 40 µg/m³ of NO₂.

The air pollution and population values, combined through an air pollution criticality index, revealed the existence of three criticality zones, as show in Figure 6. These zones should assume a first priority status when it comes to developing an air pollution mitigation plan.

References

- [1] Decreto-Lei nº 111/2002 de 16 de Abril. **Diário da República**, I Série-A, Lisboa, Portugal.

- [2] Portaria nº 623/1996 de 31 de Outubro. Diário da República, I Série-B, Lisboa, Portugal, n. 253, p. 3871-3873
- [3] Butterwick, L. , Harrison, Roy. e Merritt Q. Handbook for Urban Air Improvement. Commission of the European Communities. 1991
- [4] Highways Agency. Design Manual for Road and Bridges Volume 11, Section 3, Part 1 – Air Quality, UK, 2003
- [5] Silva, L.T., Mendes, J.F.G. Determinação do índice de qualidade do ar numa cidade de média dimensão. Engenharia Civil. 27 , p. 63-74, 2006
- [6] Goodwin J.W.L., Salway A.D., Dores C.J., Passant N.R., King K.R., Coleman P. J., Hobson M.M., Pye S.T. e Watterson J.D.. UK emissions of air pollutants 1970-1999. Report AEAT/ENV/R/0798. EPG 1/1/171. AEA Technology, NETCEN, Culham. 2001
- [7] Carruthers, D.J., Edmunds, H. A., Lester, A.E., McHugh, C. A. and Singles,. R. J. Use and Validation of ADMS-Urban in Contrasting Urban and Industrial Locations, *Int. J. Environment and Pollution*, Vol. 14, 364-374, 1998
- [8] CERC, ADMS-Urban User Guide, Version 1.6, 2001
- [9] COPERT4, on line: <http://lat.eng.auth.gr/copert>
- [10] CORINAIR, Emission Inventory Guidebook, Version 5.0, September, 2006
- [11] CPAQAP, Campanha Para a Avaliação da Qualidade do Ar em Portugal – Cidades de média dimensão, Direcção Geral do Ambiente, Dezembro, Portugal, ISBN: 972-8419-73-2, 2001